


# Town Historic Sites

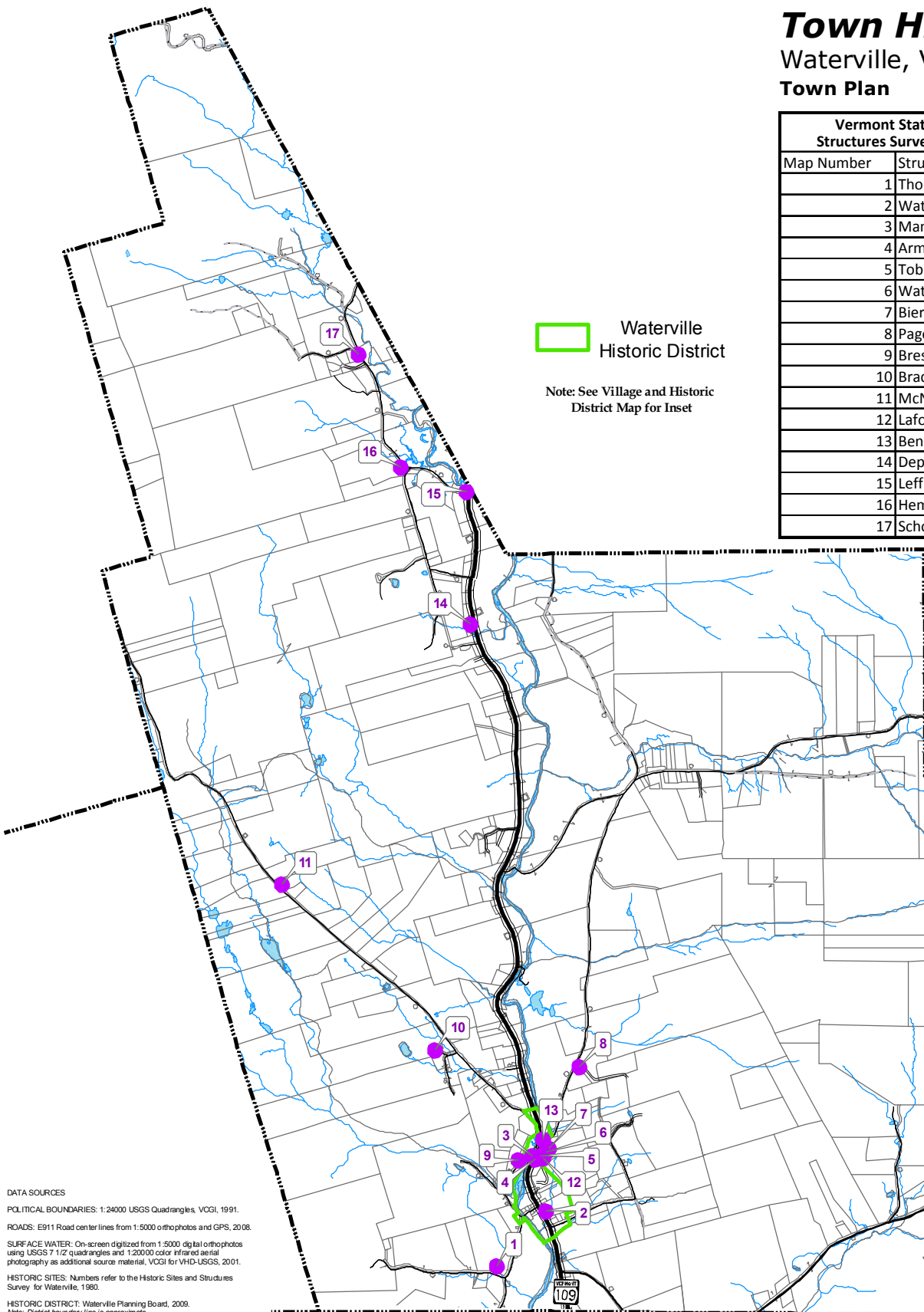
Waterville, Vermont

## Town Plan

Vermont State Historic Sites and Structures Survey for Waterville, 1980	
Map Number	Structure Name
1	Thomas Horse Farm
2	Waterville Historic District
3	Manchester Apartment Block
4	Armstrong House
5	Tobin's Shop
6	Waterville School
7	Bierbrier Farm
8	Page Summer Cottage
9	Bressel House
10	Bradley House
11	McNally House
12	Lafountain House
13	Bennett House
14	Depot House
15	Leff House
16	Hemingway House
17	Schofield House


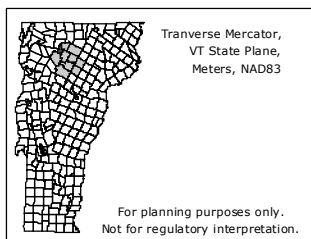
 Waterville Historic District

Note: See Village and Historic District Map for Inset



**DATA SOURCES**

POLITICAL BOUNDARIES: 1:24000 USGS Quadrangles, VOGI, 1991.  
 ROADS: E911 Road center lines from 1:5000 orthophotos and GPS, 2008.  
 SURFACE WATER: On-screen digitized from 1:5000 digital orthophotos using USGS 7 1/2 quadrangles and 1:20000 color infrared aerial photography as additional source material, VOGI for VHD-USGS, 2001.  
 HISTORIC SITES: Numbers refer to the Historic Sites and Structures Survey for Waterville, 1980.  
 HISTORIC DISTRICT: Waterville Planning Board, 2009.  
 Note: District boundary line is approximate.  
 PARCELS: Tax maps from Dean Russell, Russell Graphics, August 2008.



Lamoille County  
 Planning Commission  
 632 LaPorte Rd  
 Morrisville, VT 05661  
 802.888.4548 f 802.888.6938  
 adrienne@lcpvt.org  
 www.lcpvt.org